



CPS 9427/3 - Map A



Legend


-  CPS areas applied to clear
-  Local Government Authorities

Roads

-  State Highway
-  Main



0 100 200 300 m



1:4,500

Projection: GDA2020



GOVERNMENT OF
WESTERN AUSTRALIA